

Devil's Chimney Cave

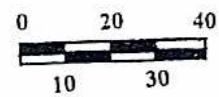
Sweet Grass Hills
Liberty County, Montana

Surveyed June 2, 2001
By J Oliphant, R. Knotts
J. Ballensky, H. Bodenhamer

SUUNTO Compass and Fiberglass Tape

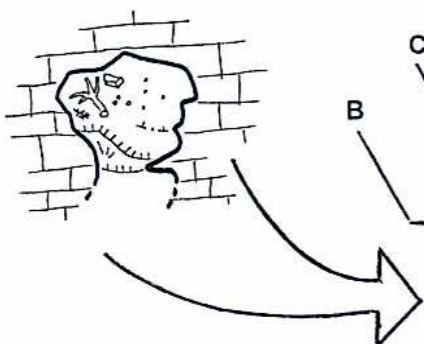


SCALE



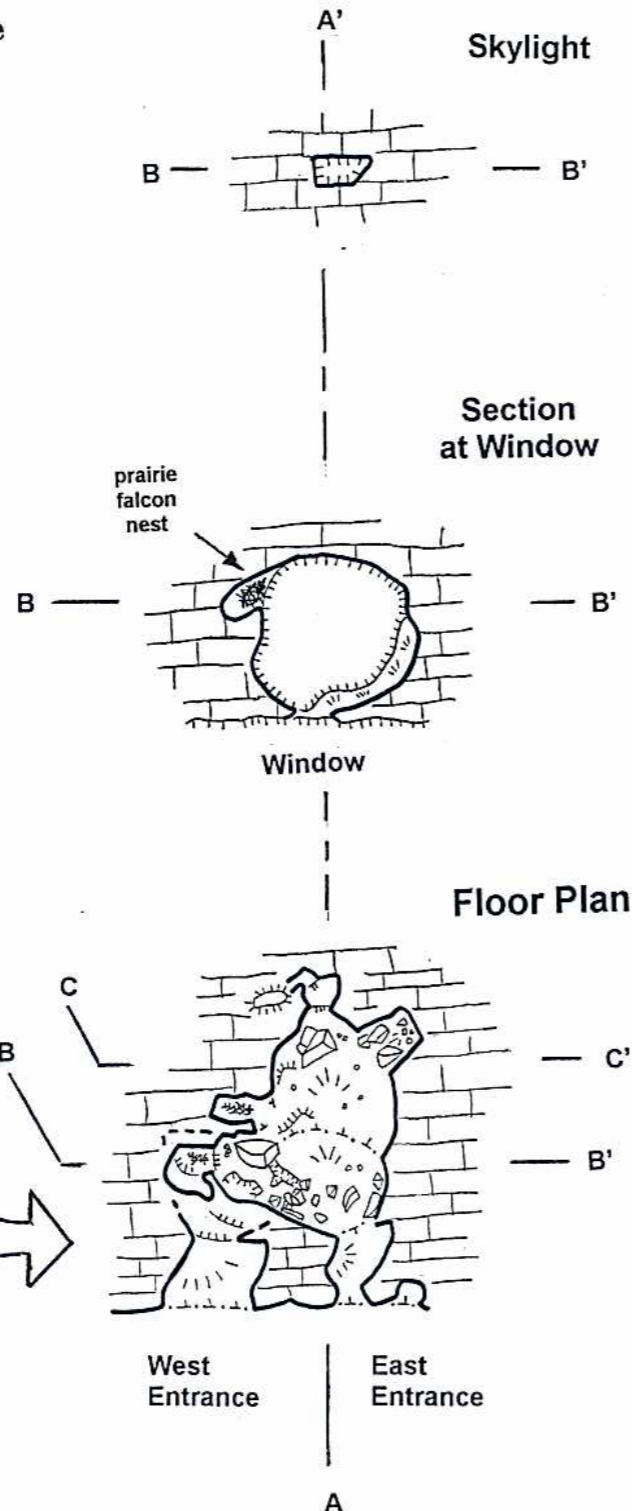
(in feet)

Lower Level
Detail



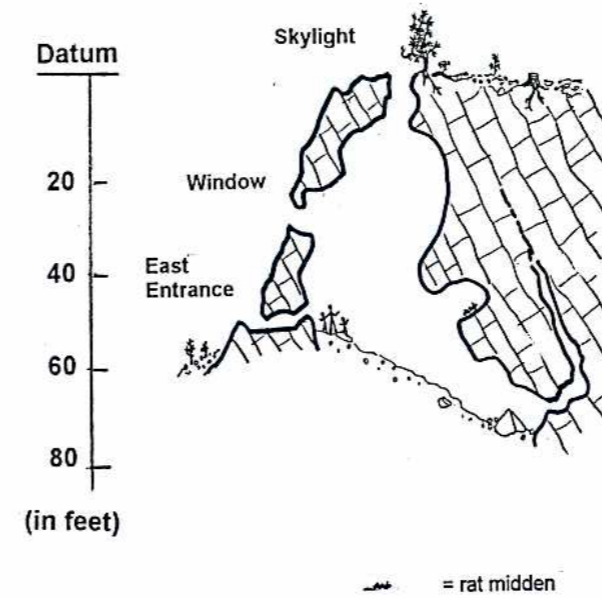
* = rat midden

Plan Views

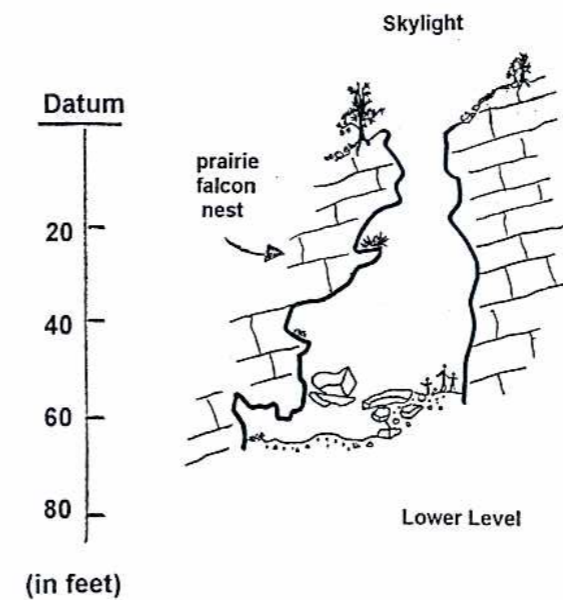


Profiles

Profile A - A'



Profile B - B'



Cross-Sections

All views looking in

East Entrance



West Entrance



Section C - C'



Elevation at East Entrance is
approximately 5350 feet
above mean sea level